



Dolen Machno & Dolen Eryri

 **Pellter..... 19km**
Amser..... 1.5 -3 awr
Dringo..... 560m

 **Pellter..... 11km**
Amser..... 1 - 2awr
Dringo..... 206m


| | |
|---|--|
| Dosbarth y Llwybr | Coch/Anodd  |
| Yn addas i | Beicwyr mynydd medrus gyda sgiliau oddi ar y ffordd da. Addas i feiciau mynydd oddi ar y ffordd o ansawdd da. |
| Mathau o lwybrau ac arwyneb | Mwy serth a chaled. Trac sengl gan fwyaf gyda rhannau technegol. Byddwch yn barod am lawer o arwynebeddau amrywiol. |
| Nodweddion graddiant a thechnegol y llwybr | Fe fydd yna amrywiaeth eang o ddringfeydd a disgyniadau eithaf heriol. Disgwyliwch ddod ar draws llwybrau bordiau, ysgafellau, creigiau mawr, camau cymedrol, disgyniadau, cambrau, a chroesi dŵr. |
| Lefel ffitrwydd awgrymiedig | Lefel uwch o ffitrwydd a stamina. |





menter bro machno



Dolen Machno & Dolen Eryri

 **Distance...19km**
Time1.5 -3 hrs
Climb.....560m

 **Distance...11km**
Time1 - 2 hrs
Climb.....206m

| | |
|--|--|
| Bike Trail Grade | Red/Difficult  |
| Suitable for | Proficient mountain bikers with good offroad riding skills. Suitable for better quality off-road mountain bikes. |
| Trail & surface types | Steeper and tougher, mostly singletrack with technical sections. Expect very variable surface types. |
| Gradients & technical trail features (TTFs) | A wide range of climbs and descents of a challenging nature will be present. Expect boardwalks, berms, large rocks, medium steps, drop-offs, cambers, water crossings. |
| Suggested fitness level | Higher level of fitness and stamina. |



 **Cyfoeth Naturiol Cymru**
Natural Resources Wales

Parc Coedwig **Gwydir**
Forest Park

Llwybr Beicio Mynydd **Penmachno** Mountain Bike Trail



Mae llwybrau Penmachno yn un o drysorau cudd Gogledd Cymru. Llwybrau anghysbell, naturiol eu naws gyda golygfeydd godidog o Eryri.

The Penmachno trails are the hidden gem of North Wales. Very remote, natural feeling trails with spectacular views of Snowdonia.

Ceir dau llwybr cylchol y gellir eu beicio ar wahân neu fel un daith 30km o hyd.

There are two loops that can be ridden individually or as one long 30km loop.

Caiff y llwybrau eu rheoli a'u cynnal a'u cadw gan grŵp cymunedol gwirfoddol lleol, sef Menter Bro Machno. Gellir rhoi rhoddion ariannol wrth y man rhyddwyn neu ar y wefan www.penmachnobiketrails.org.uk

The trails are managed and maintained by a local volunteer community group, Menter Bro Machno. Donations can be made at the trailhead or through the website www.penmachnobiketrails.org.uk

Mae'r llwybrau'n anghysbell ac agored, gyda fawr ddim, neu ddim, signal ffôn. **Cofiwch baratoi, ac os byddwch yn beicio ar eich pen eich hun cofiwch roi gwybod i rywun.**

The trails are remote and exposed with little or no phone signal. **Please be prepared and if riding on your own, let somebody know.**



Mae coetiroedd Llywodraeth Cymru wedi'u hardystio'n unol â rheolau'r Forest Stewardship Council®. Welsh Government woodlands have been certified in accordance with the rules of the Forest Stewardship Council®.



Argraffwyd ar bapur Cocoon Offset wedi'i ailgychu 100%.
Printed on Cocoon offset 100% recycled paper.



mbwales.com

www.cyfoethnaturiol.cymru
www.naturalresources.wales



Noddir gan **Llywodraeth Cymru**
Sponsored by **Welsh Government**



Penmachno



- Ilwybr Dolen Machno
- Dolen Machno trail
- Trac sengl Dolen Machno
- Dolen Machno singletrack
- Ilwybr Dolen Eryri
- Dolen Eryri trail
- Trac sengl Dolen Eryri
- Dolen Eryri singletrack
- Ffordd coedwig
- Forest road
- Ffordd cyhoeddus
- Public road



Cadwch lygad am arwyddion rhybudd "Y Safon Uchaf". Efallai yr hoffech chi gael gollwg arnyn nhw cyn mentro.

Look out for these "Top of the grade" warning signs. You might want to inspect these features before you ride them.

© Hawlfraint a hawliau cronfa ddata'r Goron 2016.
Cedwir pob hawl. Rhif Trwydded yr Arolwg Ordnans 100009741
© Crown copyright and database right 2016.
Ordnance Survey. Licence number 100019741



member bro machno

www.penmachnobiketrails.org.uk

Caffi Rhaedr
y Graig
Conwy Falls cafe

